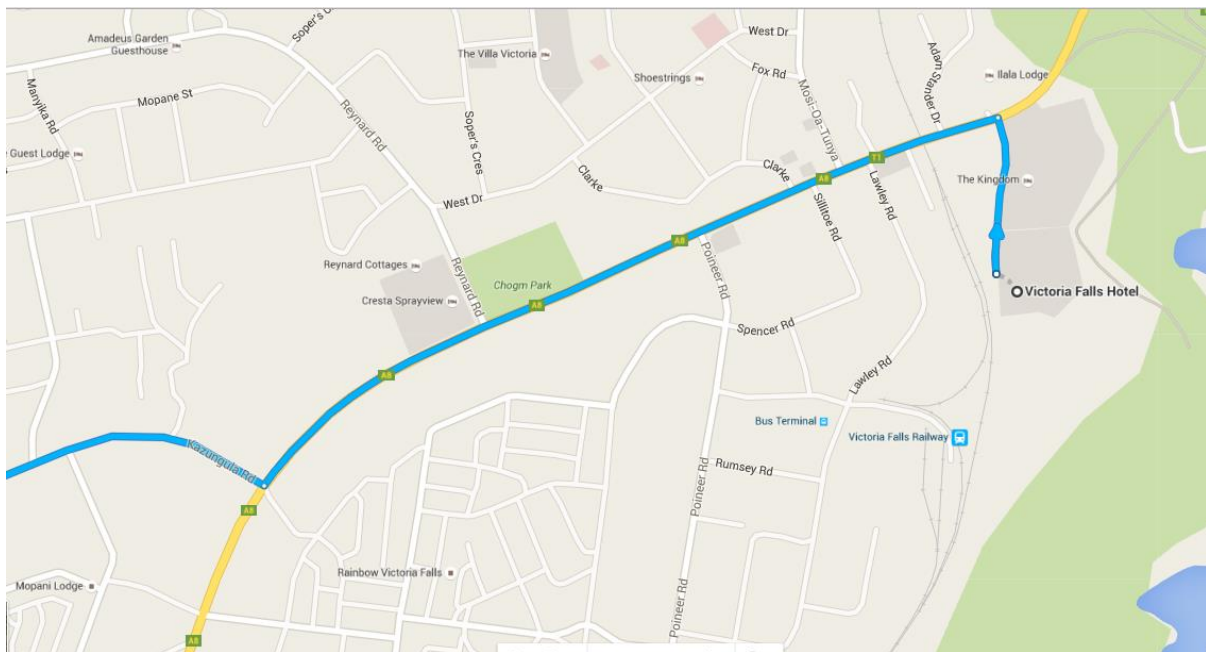


African

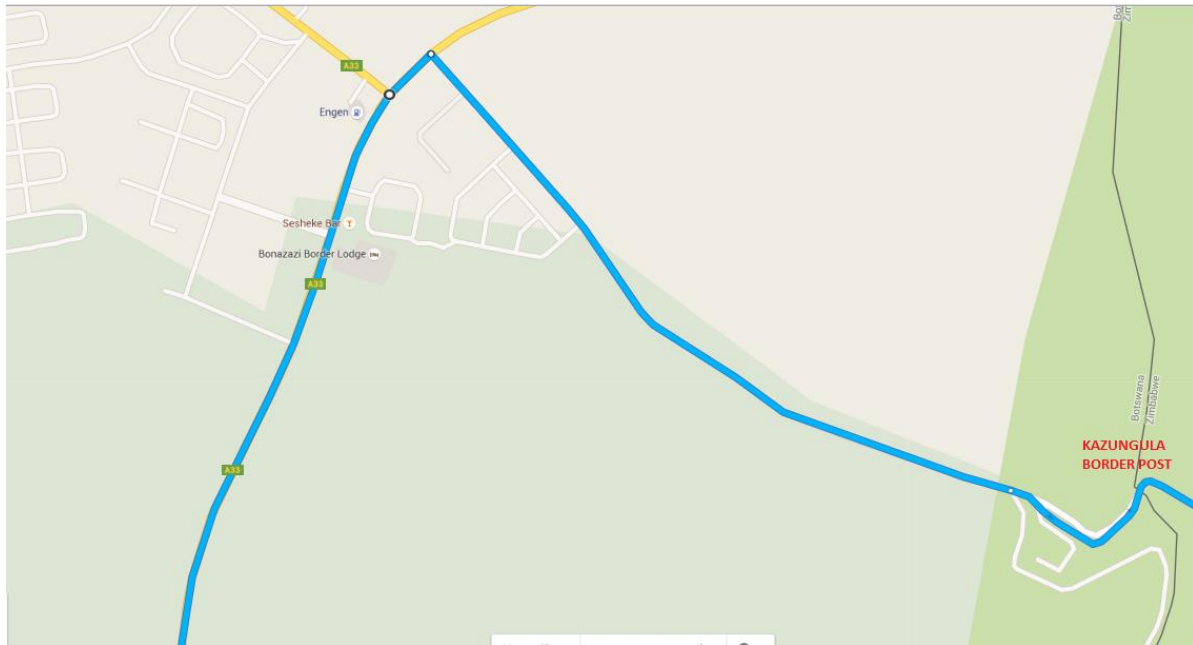
BUSH CAMPS

Driving from Victoria Falls, Zimbabwe to Maun, Botswana

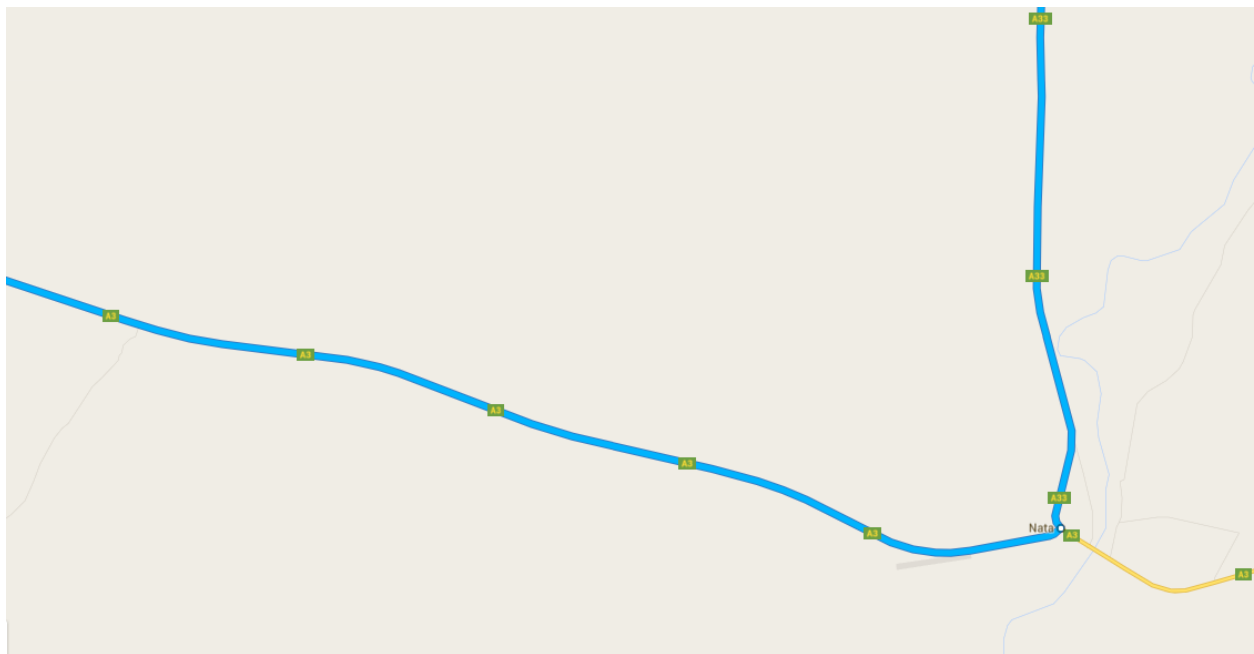
Leaving from the Victoria Falls Hotel, head north on Mallet Dr toward Livingstone Way/Mosi-Oa-Tunya Road. Turn left onto Livingstone Way/Mosi-Oa-Tunya. Continue to follow A8 for 2km before turning right onto Kazungula Rd (towards the Zimbabwe/Botswana border post)



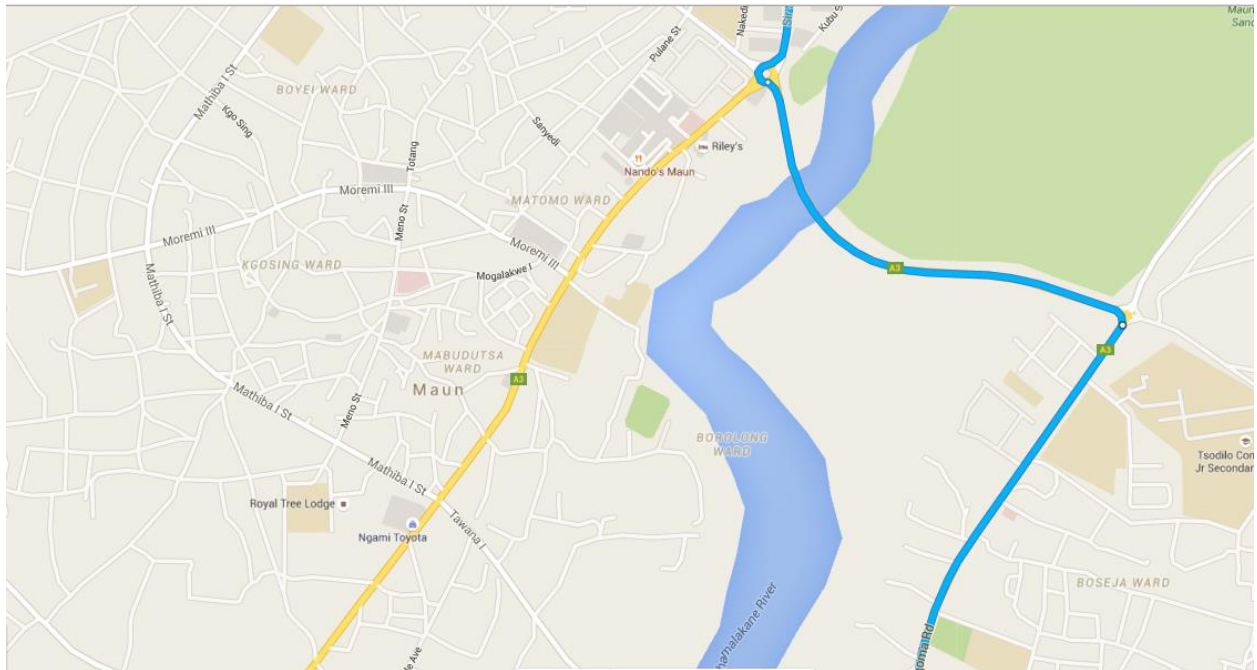
Follow Kazungula Rd for 72.2km until you reach the Zimbabwe/Botswana border post-Kazungula. Once completing immigration procedures on both sides of the border and going through the Foot and Mouth Control Point on the Botswana side of the border, you have entered the Botswana.



Continue straight on the road for 2.1km and turn left on to the A33 Highway. Follow the A33 for 298km. After 298km, just past the small settlement of Nata, turn right onto the A3.



Follow the A3 for a further 300km. As you get into Maun, the road name will change to Sekgoma Road. You will come to a four-way stop, turn left to carry on Sekgoma Road.



Carry on for 1.5km on Sekgoma Road, you will cross the Thamalakane River and arrive at a traffic circle. Take the third exit out of the traffic circle onto Sir Seretse Khama Road. Continue along Sir Seretse Khama Road until you reach Airport Road. Turn left onto Airport Road and then turn right at the T-junction into Mathiba Street. The Airport will be on your left

