



Self Drive Directions

Somalisa & Somalisa Acacia
Hwange National Park, Zimbabwe

Driving directions from Bulawayo to Somalisa Camp, Hwange

Approximately: 4.5 hours

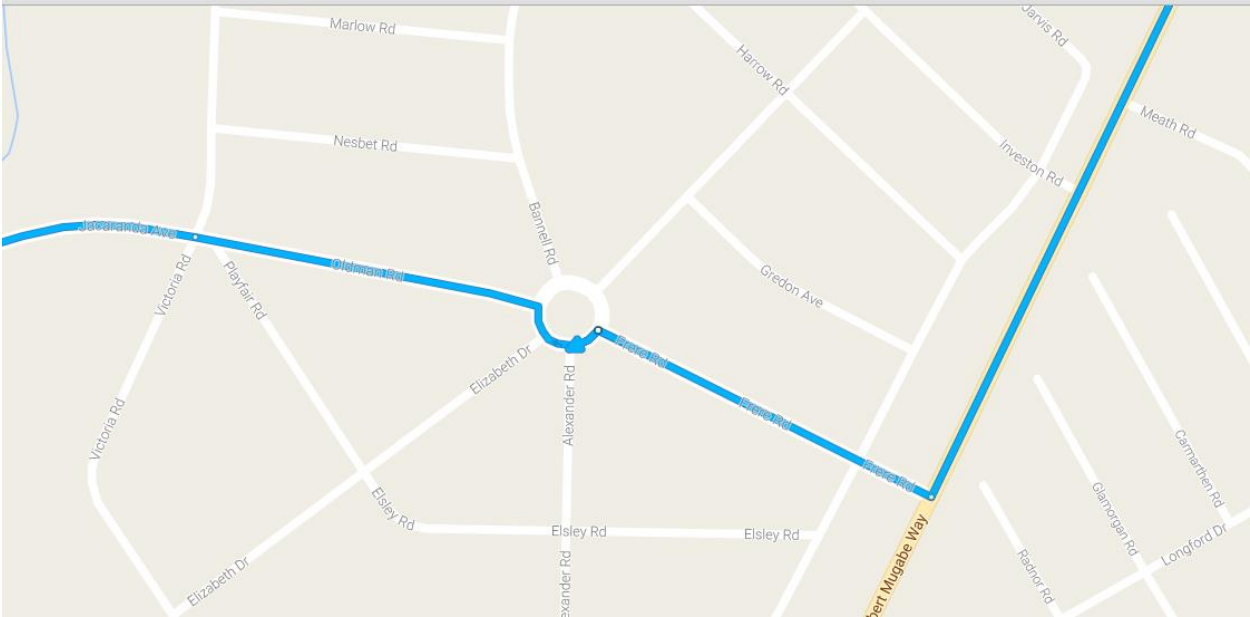
Leaving the Bulawayo Airport/Joshua Nkomo International Airport, follow the road east for 4.1km

Turn right at the T-Junction, onto Robert Mugabe Way and follow that road for 11.1km into town

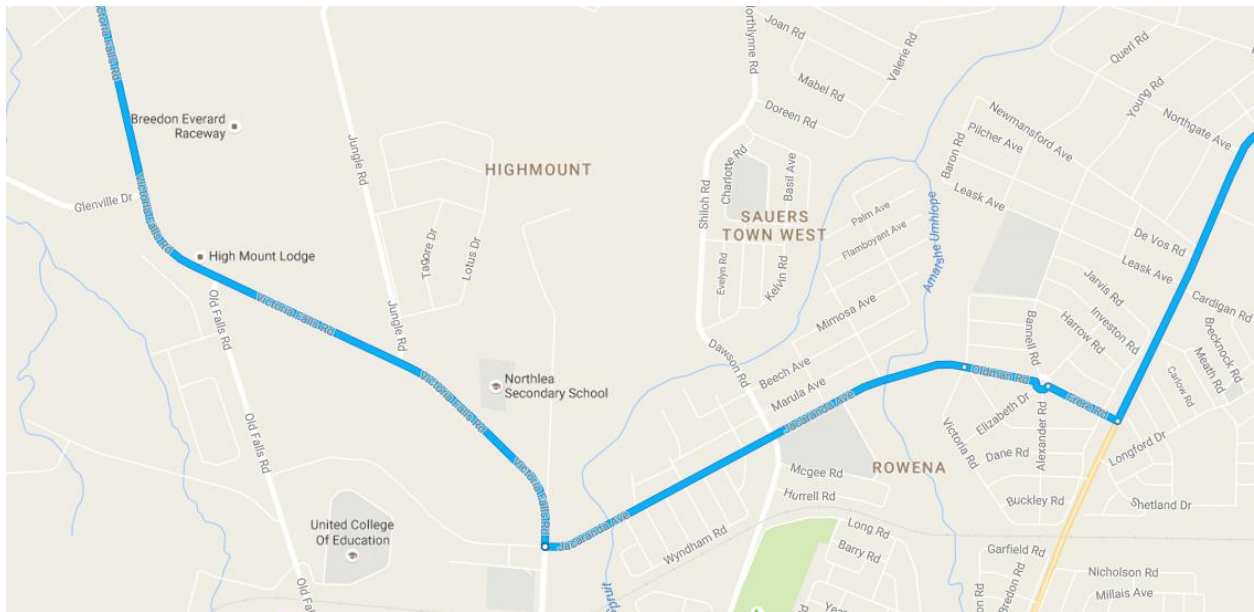
Turn right into Frere Road. When you come to the traffic circle, take the third exit onto Oldman Road

Oldman Road will turn into Jacaranda Avenue

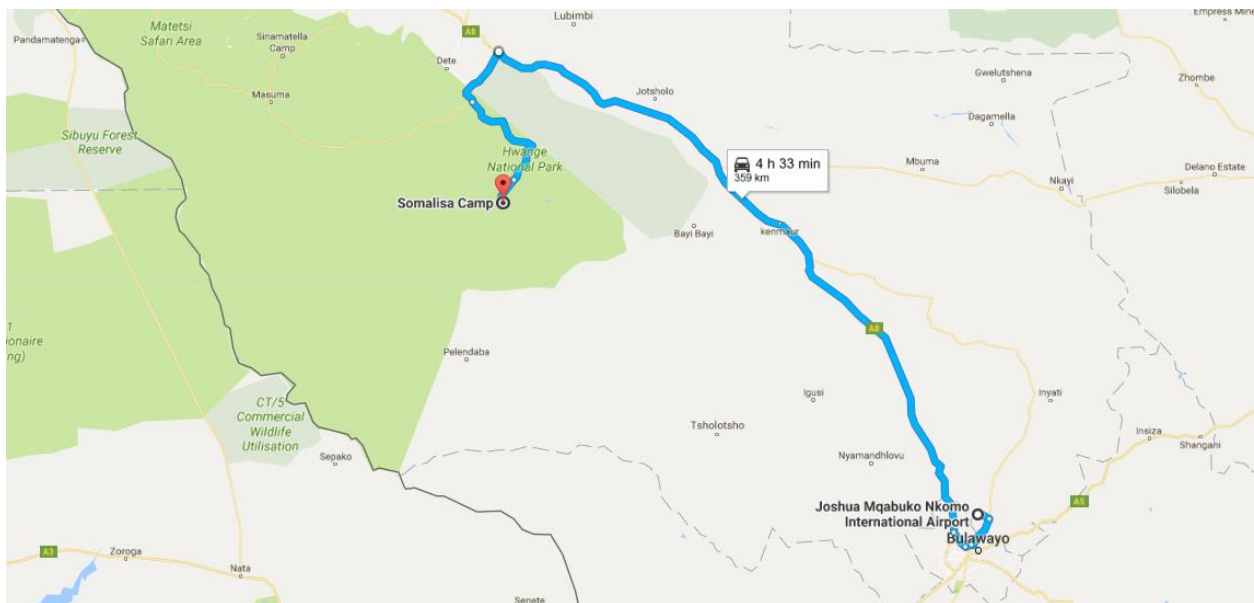
Continue on Jacaranda Avenue until you get to a T-Junction



Turn right at the T-junction

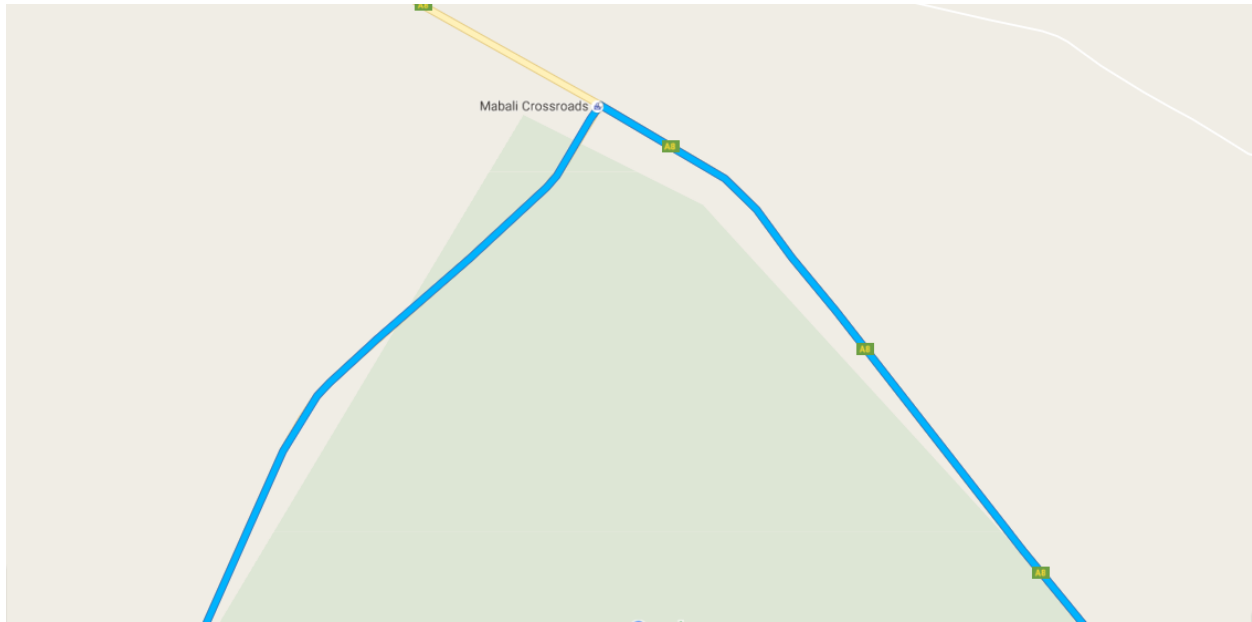


Continue on Victoria Falls Road for 262km. You will pass through the small town of Lupane on the way.



From Lupane, it is 94km to the Hwange turn off

At the Mabali Crossroads/Hwange turn off, turn left to enter the Hwange National Park



Follow that road for 23.9km until you reach Hwange Main Camp

You will pass through a set of boom gates when you enter the park

Turn left when you reach the Hwange Main Camp petrol station

Turn left onto Makwa Road.

Follow the road past Makwa Pan and Kennedy 1 pan

Continue on the same road, keeping to the right, past the turn off for The Hide Safari Camp

You will pass Kennedy 2 pan

You will come to a fork in the road, signposted 'Somalisa'

Follow the right fork to Somalisa Camp

If you have a GPS the co-ordinates for Somalisa are:

19°2'42.02"S 27°3'1.19"E